



FOR LEASE – 2,300 SQ FT Retail Space Available 833 Memorial Blvd. – Murfreesboro, TN



DETAILS:

- Lease Price: \$24.50 PSF + NNN
- \$4.00 PSF CAM Rate
- Former Fitness Center
- High Traffic Corridor
- Approx. Traffic Count: 34,875

John Harney
AFFILIATE BROKER

615.542.0715
johnh@parks-group.com
TNLIC# 221569

THE PARKS GROUP
COMMERCIAL REAL ESTATE




1535 W Northfield Blvd., Suite 7
Murfreesboro, TN 37129

615.896.4045

www.parks-group.com









SITE

DOLLAR GENERAL


MURFREESBORO NISSAN
Your Hometown Dealer



WILSON Bank & Trust

DOWNTOWN MURFREESBORO

To I-24



705

41

41

705

10

10

231

96

99

1

Medical Center Pkwy

Medical Center Pkwy

W Lokey Ave

Dashiel St

Scott St

Stockard St

Scott St

W College St

Ridgely Rd

Ridgely Rd

Jones Blvd

Ridgely Rd

Broadmor St

W Burton St

Saint Clair St

Polk St

W Oak St

W Olive St

W Burton St

W Lytle St

Old Fort Pkwy

W Main St

Sally Ann St

Bridge Ave

W Main St

E Main St

N Academy St

Elm

E Oak

E Chestnut St

E Olive St

N Spring St

N Spring St

N Spring St

N Spring St

N Church St

N Walnut St

N Walnut St

N Walnut St

N Walnut St

N Walnut St

N Walnut St

N Walnut St

N Walnut St

N Walnut St

N Walnut St

N Walnut St

N Walnut St

N Walnut St

N Walnut St

N Walnut St

N Walnut St

N Walnut St

N Walnut St

N Walnut St

N Walnut St

N Walnut St

N Walnut St

N Walnut St

N Walnut St

N Walnut St

N Walnut St

N Walnut St

N Walnut St

N Walnut St

N Walnut St

N Walnut St

N Walnut St

N Walnut St

N Walnut St

N Walnut St

N Walnut St

N Walnut St

N Walnut St

N Walnut St

N Walnut St

N Walnut St

N Walnut St

N Walnut St

N Walnut St

N Walnut St

N Walnut St

N Walnut St

N Walnut St

N Walnut St

N Walnut St

N Walnut St

N Walnut St

N Walnut St

N Walnut St

N Walnut St

N Walnut St

N Walnut St

N Walnut St

N Walnut St

N Walnut St

N Walnut St

N Walnut St

N Walnut St

N Walnut St

N Walnut St

N Walnut St

N Walnut St

N Walnut St

N Walnut St

N Walnut St

N Walnut St

N Walnut St

N Walnut St

N Walnut St

N Walnut St

N Walnut St

N Walnut St

N Walnut St

N Walnut St

N Walnut St

N Walnut St

N Walnut St

N Walnut St

N Walnut St

N Walnut St

N Walnut St

N Walnut St

N Walnut St

N Walnut St

N Walnut St

N Walnut St

N Walnut St

N Walnut St

N Walnut St

N Walnut St

N Walnut St

N Walnut St

N Walnut St

N Walnut St

N Walnut St

N Walnut St

N Walnut St

N Walnut St

N Walnut St

N Walnut St

N Walnut St

N Walnut St

N Walnut St

N Walnut St

N Walnut St

N Walnut St

N Walnut St

N Walnut St

N Walnut St

N Walnut St

N Walnut St

N Walnut St

N Walnut St

N Walnut St

N Walnut St

N Walnut St

N Walnut St

N Walnut St

N Walnut St

N Walnut St

N Walnut St

N Walnut St

N Walnut St

N Walnut St

N Walnut St

N Walnut St

N Walnut St

N Walnut St

N Walnut St

N Walnut St

N Walnut St

N Walnut St

N Walnut St

N Walnut St

N Walnut St

N Walnut St

N Walnut St

N Walnut St

N Walnut St

N Walnut St

N Walnut St

N Walnut St

N Walnut St

N Walnut St

N Walnut St

N Walnut St

N Walnut St

N Walnut St

N Walnut St

N Walnut St

N Walnut St

N Walnut St

N Walnut St

N Walnut St

N Walnut St

N Walnut St

N Walnut St

N Walnut St

N Walnut St

N Walnut St

N Walnut St

N Walnut St

N Walnut St

N Walnut St

N Walnut St

N Walnut St

N Walnut St

N Walnut St

N Walnut St

N Walnut St

N Walnut St

N Walnut St

N Walnut St

N Walnut St

N Walnut St

N Walnut St

N Walnut St

N Walnut St

N Walnut St

N Walnut St

N Walnut St

N Walnut St

N Walnut St

N Walnut St

N Walnut St

N Walnut St

N Walnut St

N Walnut St

N Walnut St

N Walnut St

N Walnut St

N Walnut St

N Walnut St

N Walnut St

N Walnut St

N Walnut St

N Walnut St

N Walnut St

N Walnut St

N Walnut St

N Walnut St

N Walnut St

N Walnut St

N Walnut St

N Walnut St

N Walnut St

N Walnut St

N Walnut St

N Walnut St

N Walnut St

N Walnut St

N Walnut St

N Walnut St

N Walnut St

N Walnut St

N Walnut St

N Walnut St

N Walnut St

N Walnut St

N Walnut St

N Walnut St

N Walnut St

N Walnut St

N Walnut St

N Walnut St

N Walnut St

N Walnut St

N Walnut St

N Walnut St

N Walnut St

N Walnut St

N Walnut St

N Walnut St

N Walnut St

N Walnut St

N Walnut St

N Walnut St

N Walnut St

N Walnut St

N Walnut St

N Walnut St

N Walnut St

N Walnut St

N Walnut St

N Walnut St

N Walnut St

N Walnut St

N Walnut St

N Walnut St

N Walnut St

N Walnut St

N Walnut St

N Walnut St

N Walnut St

N Walnut St

N Walnut St

N Walnut St

N Walnut St

N Walnut St

N Walnut St

N Walnut St

N Walnut St

N Walnut St

N Walnut St

N Walnut St

N Walnut St

N Walnut St

N Walnut St

N Walnut St

N Walnut St

N Walnut St

N Walnut St

N Walnut St

N Walnut St

N Walnut St

N Walnut St

N Walnut St

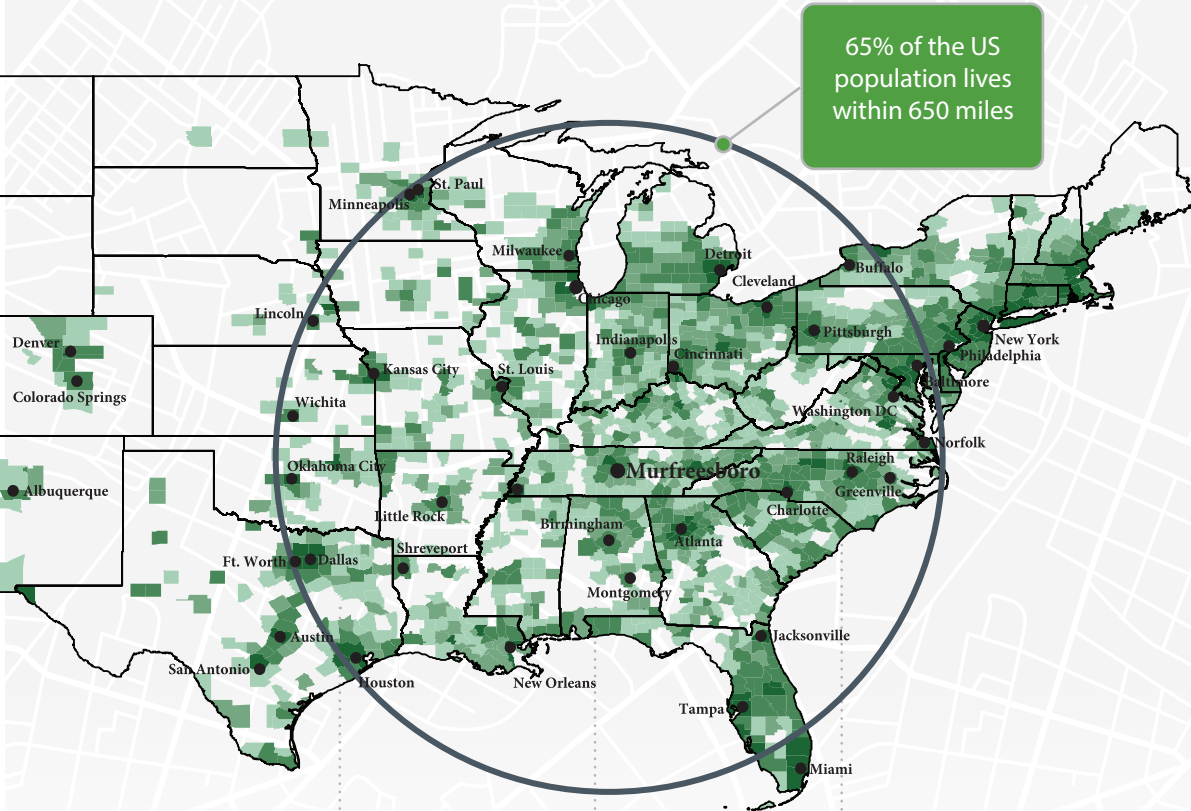
N Walnut St

N Walnut St

Rutherford County, TN Community Snapshot

rutherford
works

It's the people you need now. It's the people you will need tomorrow.



65% of the US
population lives
within 650 miles

95.4

Nashville MSA Cost of Living Index vs. National Average of 100
Source: 3rd Quarter 2020 ACCRA Cost of Living Index

8th

Fastest Growing Midsize City in the US with 20 new residents per day
Source: Census, 2019

6th

Best Place to Buy a Home in the US (Murfreesboro)
Source: WalletHub 2020

#1

Largest suburb in the Nashville MSA

NISSAN
8,000
Employees

amazon.com
2,700
Employees

INGRAM
1,918
Employees

+ Saint Thomas Health
1,741
Employees

asurion
1,250
Employees

verizon
1,068
Employees

General Mills
1,000
Employees

ADIENT
1,000
Employees

BRIDGESTONE
987
Employees

CardinalHealth
816
Employees

Quick Facts



Rutherford County

2021 Population: 344,329
 2026 Projection: 369,889
 Households: 125,957
 Avg. HH Income: \$83,720
 Med. HH Income: \$67,859

City of Murfreesboro

2021 Population: 149,258
 2026 Projection: 159,756
 Households: 56,774
 Avg. HH Income: \$82,310
 Med. HH Income: \$64,403

Town of Smyrna

2021 Population: 53,268
 2026 Projection: 57,303
 Households: 20,008
 Avg. HH Income: \$74,705
 Med. HH Income: \$63,008

City of La Vergne

2021 Population: 41,444
 2026 Projection: 44,765
 Households: 13,608
 Avg. HH Income: \$78,525
 Med. HH Income: \$64,687

City of Eagleville

2021 Population: 796
 2026 Projection: 860
 Households: 310
 Avg. HH Income: \$88,456
 Med. HH Income: \$64,733

Sources:

2021 Claritas Estimate
 November 2020
 TN Department of Labor

Top Ranked Schools

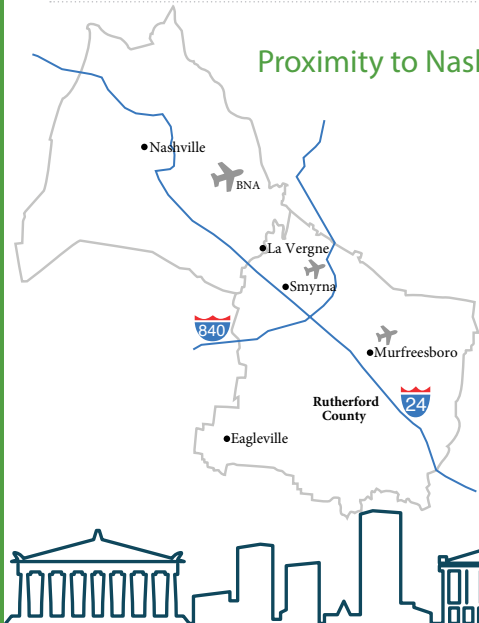
- 5th Best High School in the US (Central Magnet)
- 95% Graduation Rate
- Higher Ed Enrollment:
 - MTSU: 22,000
 - Motlow: 3,000
 - TCAT: 540



Regional Healthcare Destination

- Servicing infants to seniors
- 5 hospital expansions since 2018

Proximity to Nashville



Low Cost of Living

No State or Local Tax on Wages, Salaries, or Estates



2020 Average Home Sale Price: \$291,250
 -Red Realty Annual Report

TN ranked #1 for Business Climate in 2019
 -Business Facilities



30 Minutes to Downtown

- 3 Major League Sports Teams
- World-renowned Music Venues like Ryman Auditorium, Grand Ole Opry House, and Bluebird Cafe
- TN State Capitol
- Nashville International Airport (BNA)



Recent Additions

Gutterglove

Manufacturing & Distribution Facility
 Leading gutter guard company invests \$5.4 million in new La Vergne facility, adding 85 jobs to the community.

Woods AIR MOVEMENT

North American HQ & Manufacturing Facility
 UK-based air ventilation company establishes U.S. presence by investing \$3.6 million in new Murfreesboro testing facility.

Hunter

Divisional HQ, R&D & Manufacturing Operation
 Hunter Fan Company relocates 100,000 sf commercial and industrial division to Smyrna, including testing facility and corporate offices.

Labor Force At-A-Glance

	County	Tennessee	United States
Labor Force	190,274	3,450,249	160,468,000
Unemployment Rate	3.9%	5.0%	6.4%
Available Labor Pool	7,510	172,514	10,264,000